



Directions to Wakeboard Camp

848 W Osceola St, Clermont, FL 34711 - (352) 394-8899









29.6 mi – about 43 mins

Save trees. Go green!

Download Google Maps on your phone at google.com/gmm



A Orlando Watersports Complex
8615 Florida Rock Rd, Orlando, FL 32824 - (407) 251-3100

1. Head **southeast** on **Florida Rock Rd** go 0.1 mi
total 0.1 mi
-  2. Turn **right** to stay on **Florida Rock Rd** go 0.3 mi
total 0.4 mi
-  3. Turn **right** at **E Landstreet Rd**
About 4 mins go 1.9 mi
total 2.3 mi
-  4. Turn **left** at **S Orange Blossom Trail/US-17/US-441/US-92**
About 1 min go 20 ft
total 2.3 mi
5. Take the **Florida's Turnpike** ramp to **Miami/Ocala**
Toll road go 0.2 mi
total 2.5 mi
-  6. Keep **right** at the fork to continue toward **FL-91/Florida's Turnpike**
Toll road go 0.4 mi
total 2.9 mi
-  7. Keep **right** at the fork, follow signs for **Ocala/Florida's Turnpike** and merge
onto **FL-91/Florida's Turnpike**
Toll road
About 17 mins go 17.7 mi
total 20.6 mi
8. Take exit **272** toward **Clermont**
Toll road
About 1 min go 0.4 mi
total 21.0 mi
-  9. Turn **left** at **W Colonial Dr/County Rd-50/W FL-50**
Continue to follow W FL-50
About 16 mins go 8.2 mi
total 29.2 mi
-  10. Turn **right** at **8th St**
About 2 mins go 0.4 mi
total 29.6 mi
-  11. Turn **left** at **W Osceola St**
Destination will be on the right go 272 ft
total 29.6 mi

B Wakeboard Camp
848 W Osceola St, Clermont, FL 34711 - (352) 394-8899

These directions are for planning purposes only. You may find that construction projects, traffic, weather, or other events may cause conditions to differ from the map results, and you should plan your route accordingly. You must obey all signs or notices regarding your route.

Map data ©2009 , Tele Atlas